



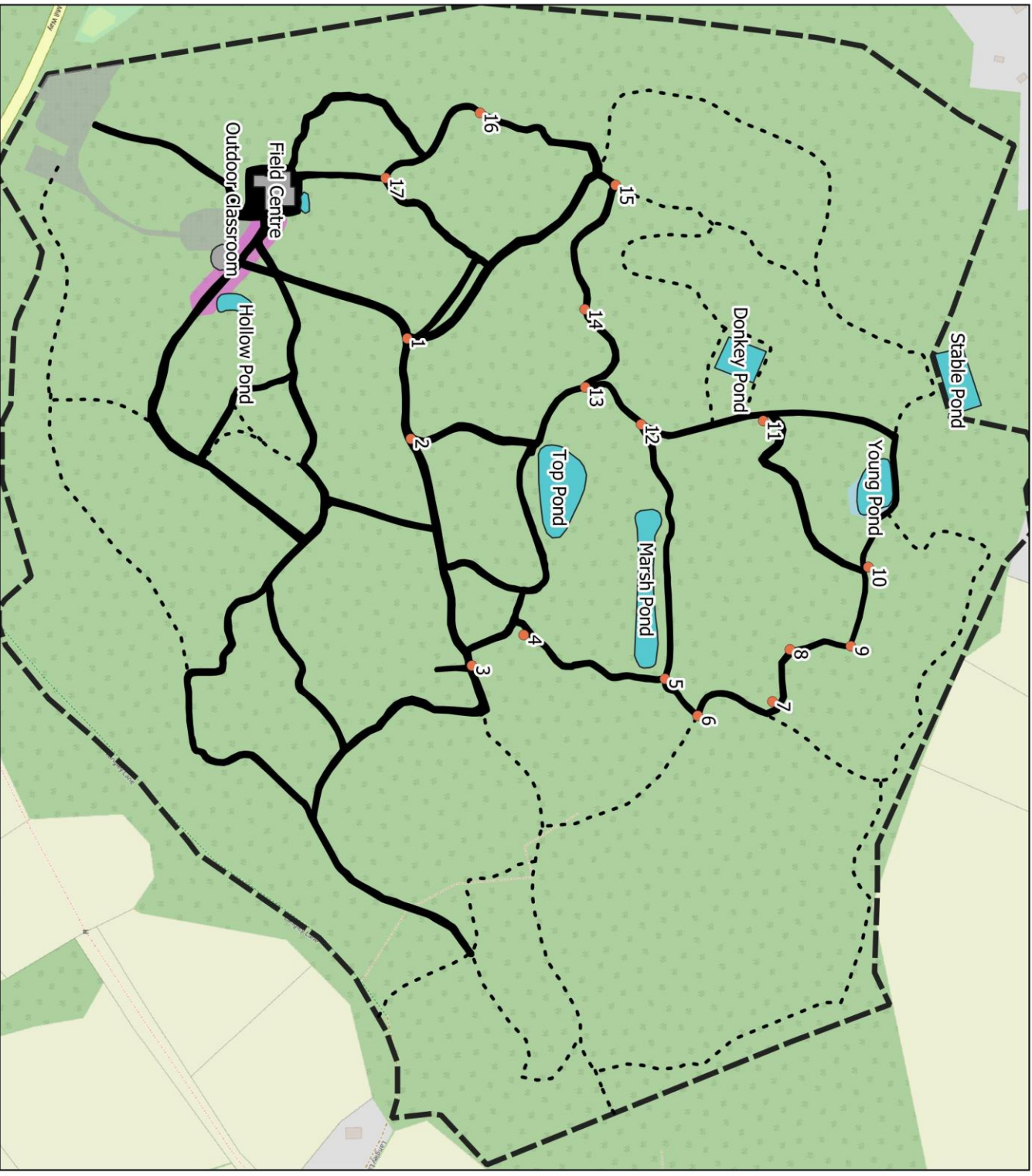
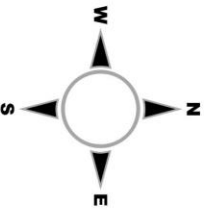


# Pond Dipping

## Legend

- Main Paths 
- No-go paths 
- Activity Route 
- Post Numbers\* 

**If you get lost call  
01372 379509**



# Pond Dipping

## Session Map

### Legend Details

#### Main Paths

The main paths for exploring the reserve

#### No-go Paths

Smaller trails which you might see but aren't advised for groups

#### Activity Trail

The route you should follow for this session

#### \*Post Numbers

Numbered posts used for the orienteering trail, useful for locating yourself on the map

### Other tips for navigating Nower Wood

- If you get lost and want to return to the education centre, walk uphill until you find the blue rope trail which you can follow in either direction back to the building
- You can call the centre on 01372 379509 in case of emergencies, some parts of the reserve don't have phone service, but you don't have to travel far to find some

## Pond Dipping

### Legend

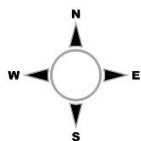
Main Paths



Activity Route



If you get lost call  
01372 379509



0 20 40 m

